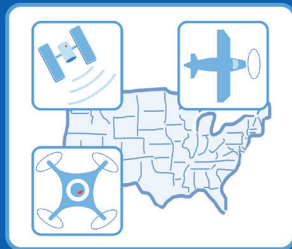
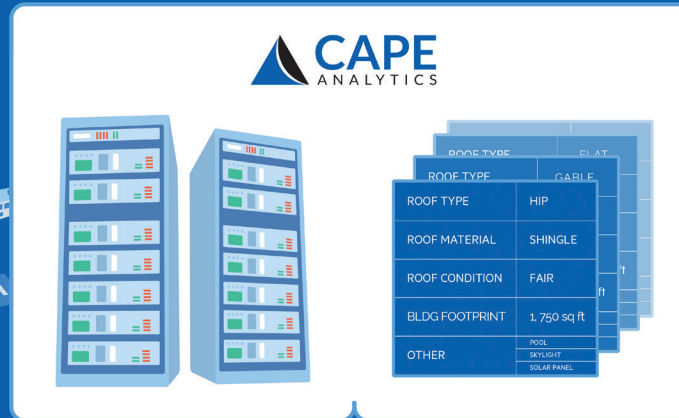




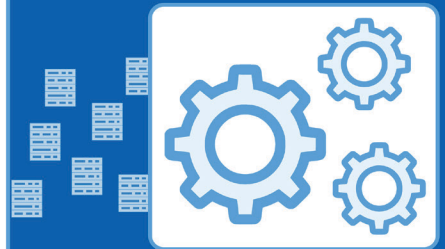
ACCURATE AND OBJECTIVE PROPERTY DATA TO VERIFY CEDANT PORTFOLIOS



Latest
geospatial imagery



Artificial intelligence + computer vision technology
= property-specific intelligence



Integrate directly into
existing workflow

What is Cape Analytics?

Cape Analytics leverages the world's most advanced artificial intelligence algorithms and detailed geospatial imagery to maintain a living property database of all single-family homes in the U.S.

Reinsurers use Cape Analytics as an independent and objective data source to augment cedant portfolios with difficult-to-get secondary modifier data. A better understanding of data quality enables reinsurers to improve their view of a potential exposure.

Reasons to Choose Cape Analytics

- Scalable: Data available for each individual risk in a cedant portfolio
- Easy integration: Receive augmented data in original exposure database files
- Updated data consistently impacts key metrics: Reinsurers report a change in expected loss up to 15% in individual portfolios

Learn more:

sales@capeanalytics.com | www.capeanalytics.com